

CITY NAME

Default
Map Base

Map Key

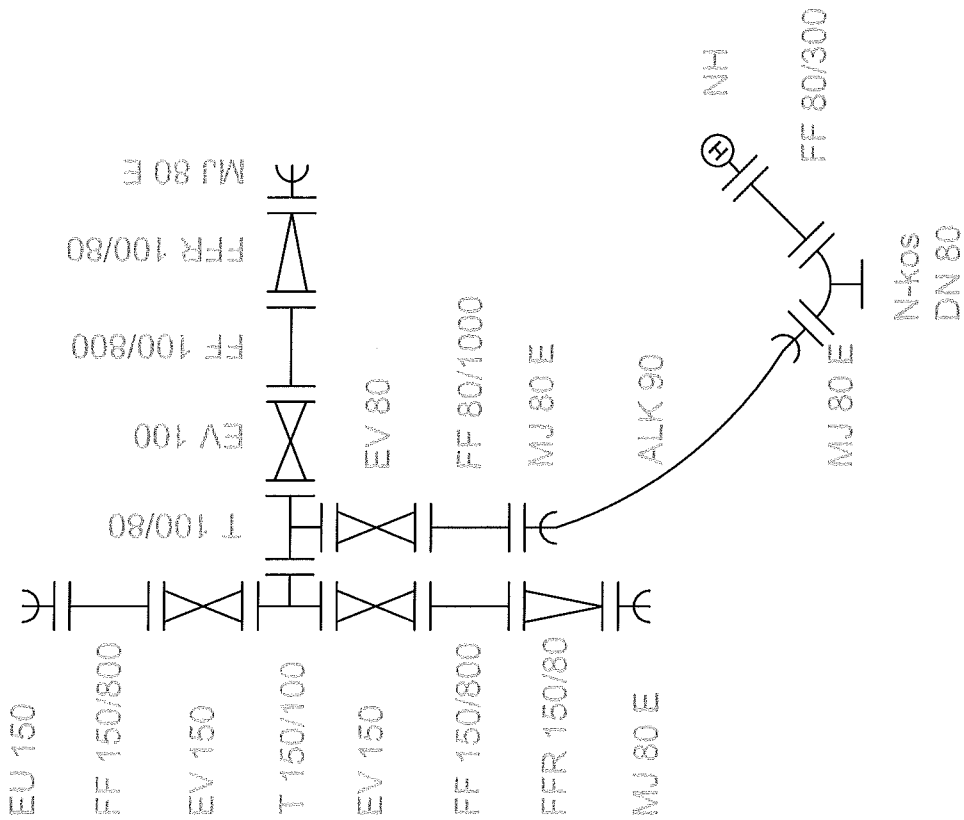
NO.	BY	DATE	DESCRIPTION

PROJECT:
FILE NAME: Služba-Vodovodnega_Ibisk_Svetinova_9.dwg
DATE: 2.6.2019
DESIGNED BY: Zoran S. Čvrt.
APPROVED BY:



SCALE: #####
SHEET: #####

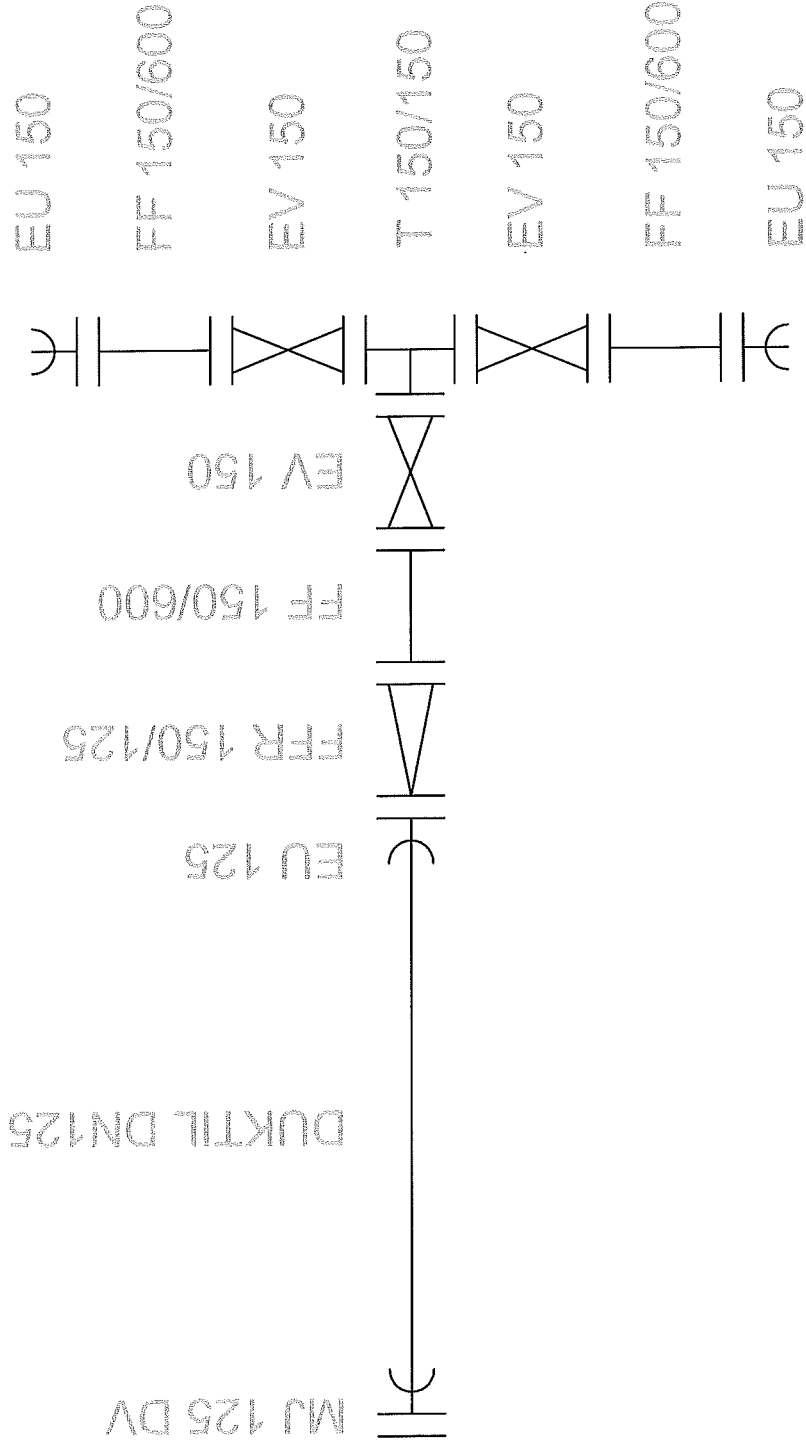
SVETINOVA 9




SVETINOVA 17 - NOVA ULICA

CITY NAME

Default
Map Base



Map Key



NO.	BY	DATE	DESCRIPTION

PROJECT:
FILE NAME: Shema-podvoznice Jarka_Svetinova 17-Nov
DATE: 14.2013
DESIGNED BY: Zeljko Cvrk
APPROVED BY:



SCALE: 1:1000
SHEET: 1/1

###

###

###

###

CITY NAME

Default
Map Base

Map Key

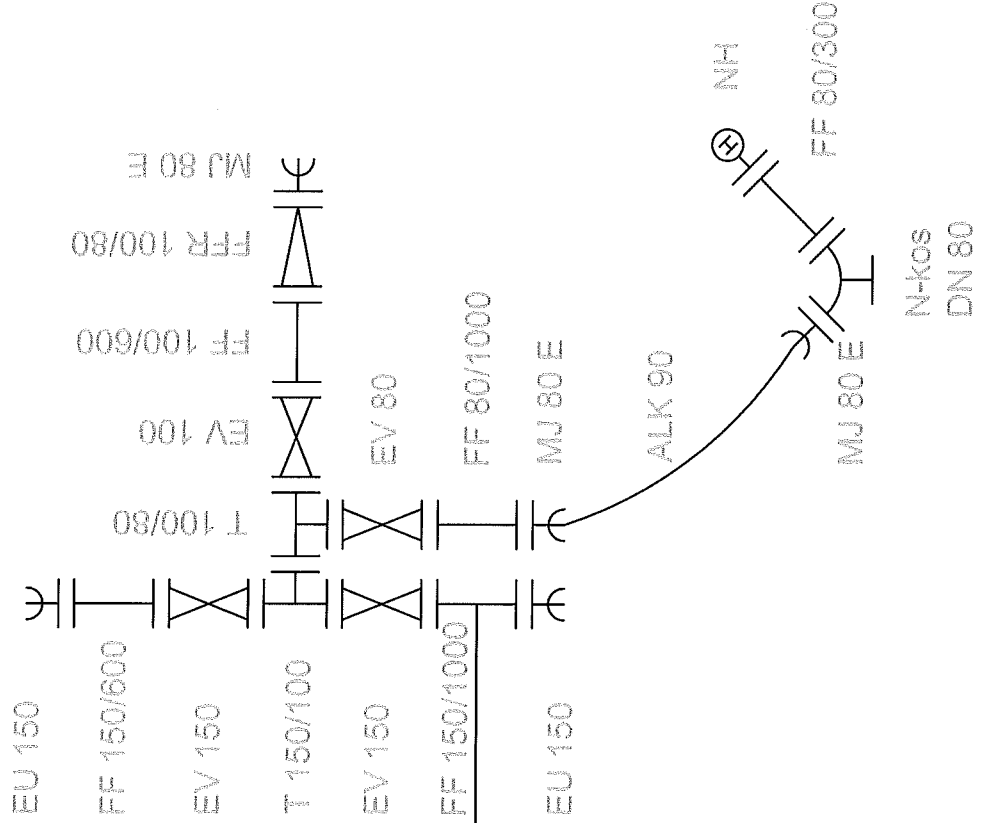
NO.	BY	DATE	DESCRIPTION

PROJECT: **Stavba vodovodního řádku Svetinova 17 - Svetinova**
 DRAWN BY:
 DESIGNED BY:
 APPROVED BY:



SCALE: #####
SHEET: #####

SVETINOVA 17 - SVETINOVA



HIŠNÍ PŘIKLJUČEK 1" ALK

###

###


###

###

CITY NAME

Default
Map Base

Map Key



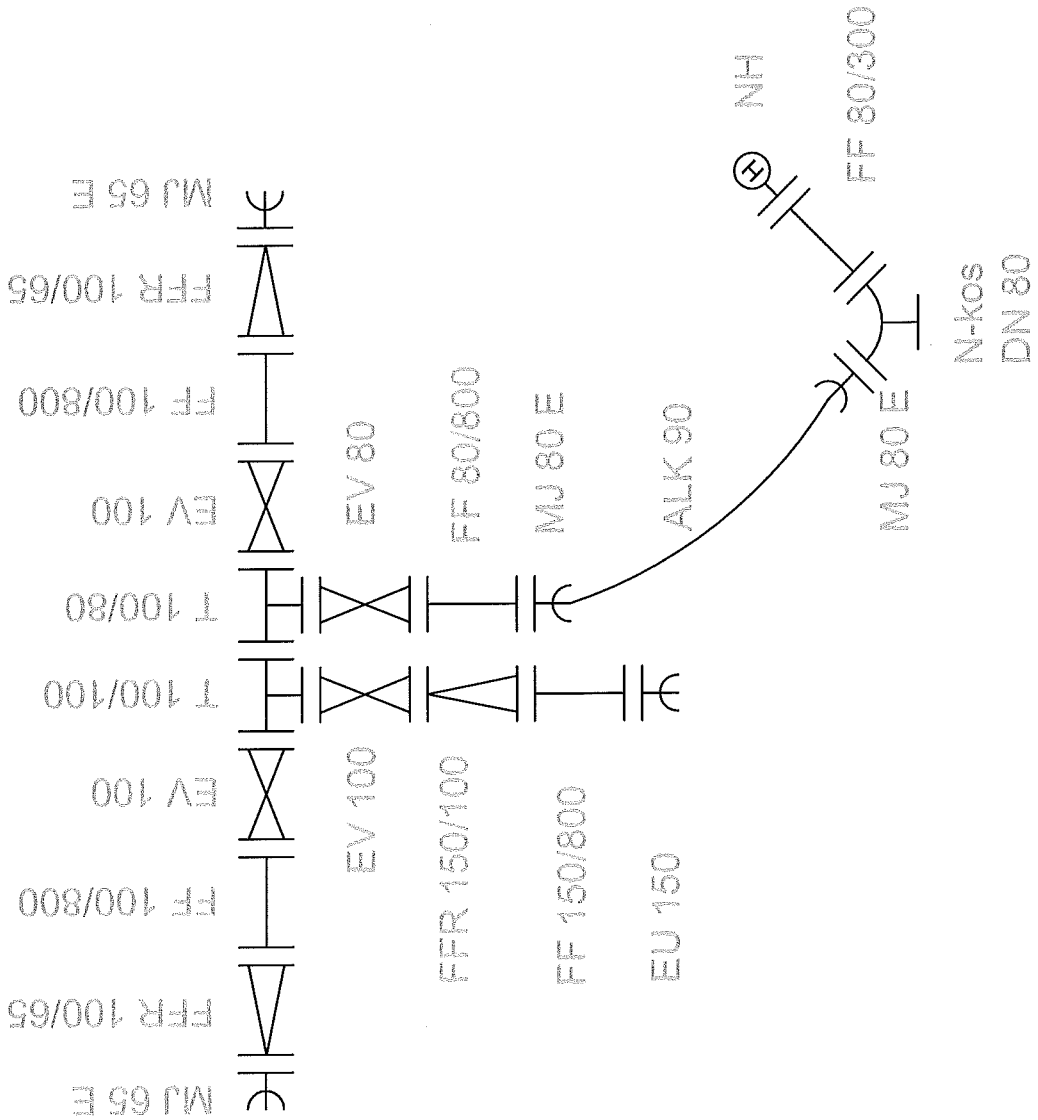
NO.	BY	DATE	DESCRIPTION

PROJECT:
FILE NAME: Shimi-vedvodnoga Jastva_Potoška 1.dwg
DATE: 3.6.2013
DESIGNED BY: Zorja S. Cv.P.
APPROVED BY:



SCALE *****
SHEET *****

POTOŠKA 1




####

PROSVETNA - PROSVETNA

CITY NAME

Default
Map Base

Map Key

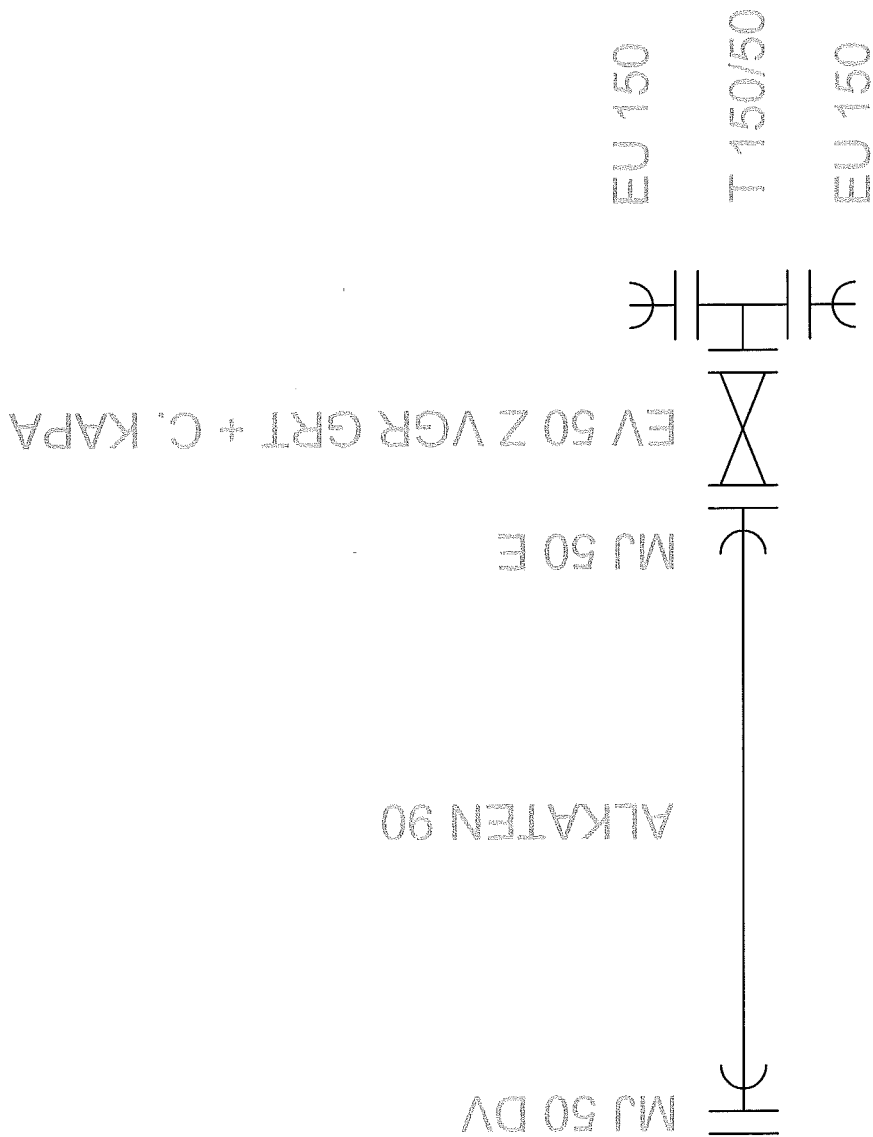


NO.	BY	DATE	DESCRIPTION

PROJECT:
FILE NAME: Shema-prilozek Prosvetna-Prosvetna.dwg
DATE: 5.5.2015
DESIGNED BY: Zeljko S. ...
APPROVED BY:




SCALE: ####
SHEET: ####



CITY NAME

Default
Map Base

Map Key



NO.	BY	DATE	DESCRIPTION

PROJECT:
FILE NAME: Shema-priljuček Svetinova 16.dwg
DATE: 09.06.2015
DESIGNED BY: Zepw., Čv P.
APPROVED BY:



SCALE: #####
SHEET: #####

PRIKLJUČEK SVETINOVA 16

